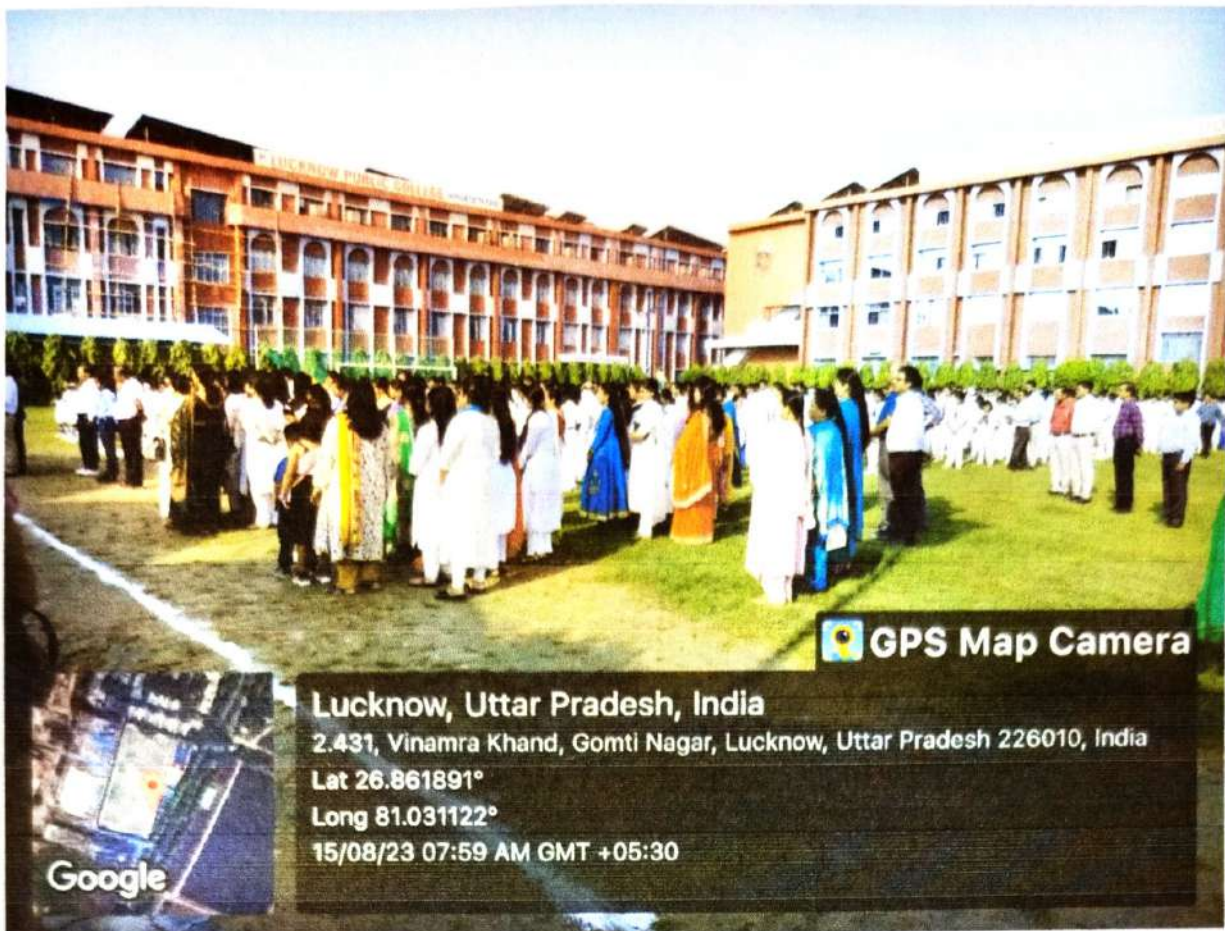


# **GEO TAG PHOTOS**

**2023-2024**

**15 AUGUST**

**INDEPENDENCE DAY**



Lucknow, Uttar Pradesh, India

2.431, Vinamra Khand, Gomti Nagar, Lucknow, Uttar Pradesh 226010, India


Lat 26.861891°

Long 81.031122°

15/08/23 07:59 AM GMT +05:30

Google

GPS Map Camera



Lucknow, Uttar Pradesh, India

2.431, Vinamra Khand, Gomti Nagar, Lucknow, Uttar Pradesh 226010, India

Lat 26.861902°

Long 81.031097°

15/08/23 08:02 AM GMT +05:30

Google


GPS Map Camera


*Astingh*

Principal

Lucknow Public College of Professional Studies  
Vinamra Khand, Gominagar, Lucknow





 **GPS Map Camera**




**Lucknow, Uttar Pradesh, India**

2.431, Vinamra Khand, Gomti Nagar, Lucknow, Uttar Pradesh 226010, India

Lat 26.861902°

Long 81.031097°

15/08/23 08:02 AM GMT +05:30



 **GPS Map Camera**



**Lucknow, Uttar Pradesh, India**

2.431, Vinamra Khand, Gomti Nagar, Lucknow, Uttar Pradesh 226010, India

Lat 26.861902°

Long 81.031097°

15/08/23 08:02 AM GMT +05:30

*Asingh*

**Principal**




Lucknow Public College of Professional Studies

Vinamra Khand, Gomtinagar, Lucknow

**5 SEPTEMBER**


**TEACHER'S DAY**






Principal  
Lucknow Public College of Professional  
Vinamra Khand, Gomtinagar, Lucknow





Lucknow, UP, India  
 Gomti Nagar, Lucknow, 226010, UP, India  
 Lat 26.861730, Long 81.030671  
 09/05/2023 10:53 AM GMT+05:30  
 Note : Captured by GPS Map Camera



Lucknow, UP, India  
 Gomti Nagar, Lucknow, 226010, UP, India  
 Lat 26.861764, Long 81.030537  
 09/05/2023 10:53 AM GMT+05:30  
 Note : Captured by GPS Map Camera



Lucknow, Uttar Pradesh, India  
 2.431, Vinamra Khand, Gomti Nagar, Lucknow, Uttar Pradesh 226010, India  
 Lat 26.861902°  
 Long 81.031097°  
 05/09/23 10:15 AM GMT +05:30

*Aswini*

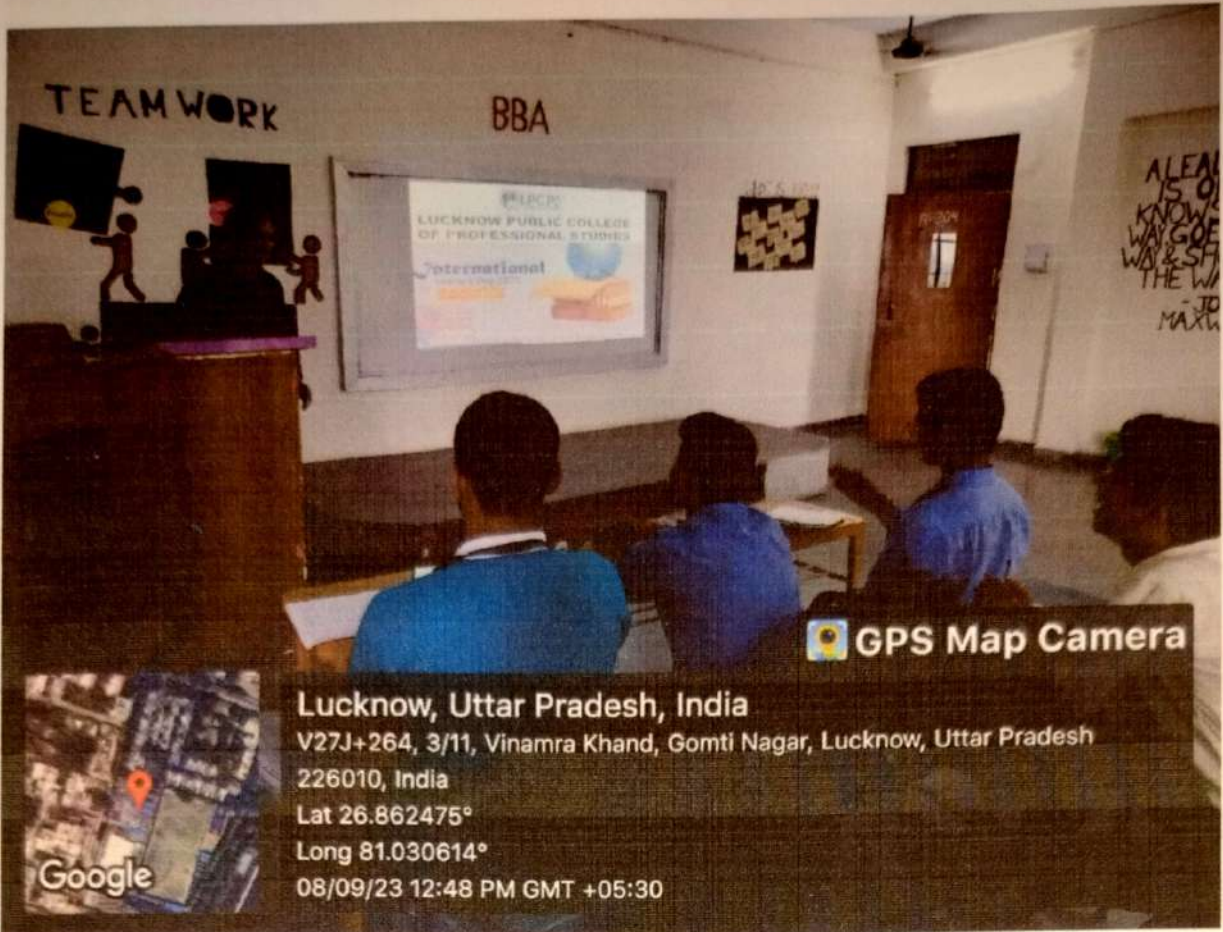
Principal  
 Public College of Professional Education  
 Vinamra Khand, Gomtinagar, Lucknow

**8 SEPTEMBER**

**INTERNATIONAL**

**LITERACY DAY**







 GPS Map Camera



**Lucknow, Uttar Pradesh, India**  
V27J+264, 3/11, Vinamra Khand, Gomti Nagar, Lucknow, Uttar Pradesh  
226010, India  
Lat 26.862475°  
Long 81.030614°  
08/09/23 12:48 PM GMT +05:30



 GPS Map Camera

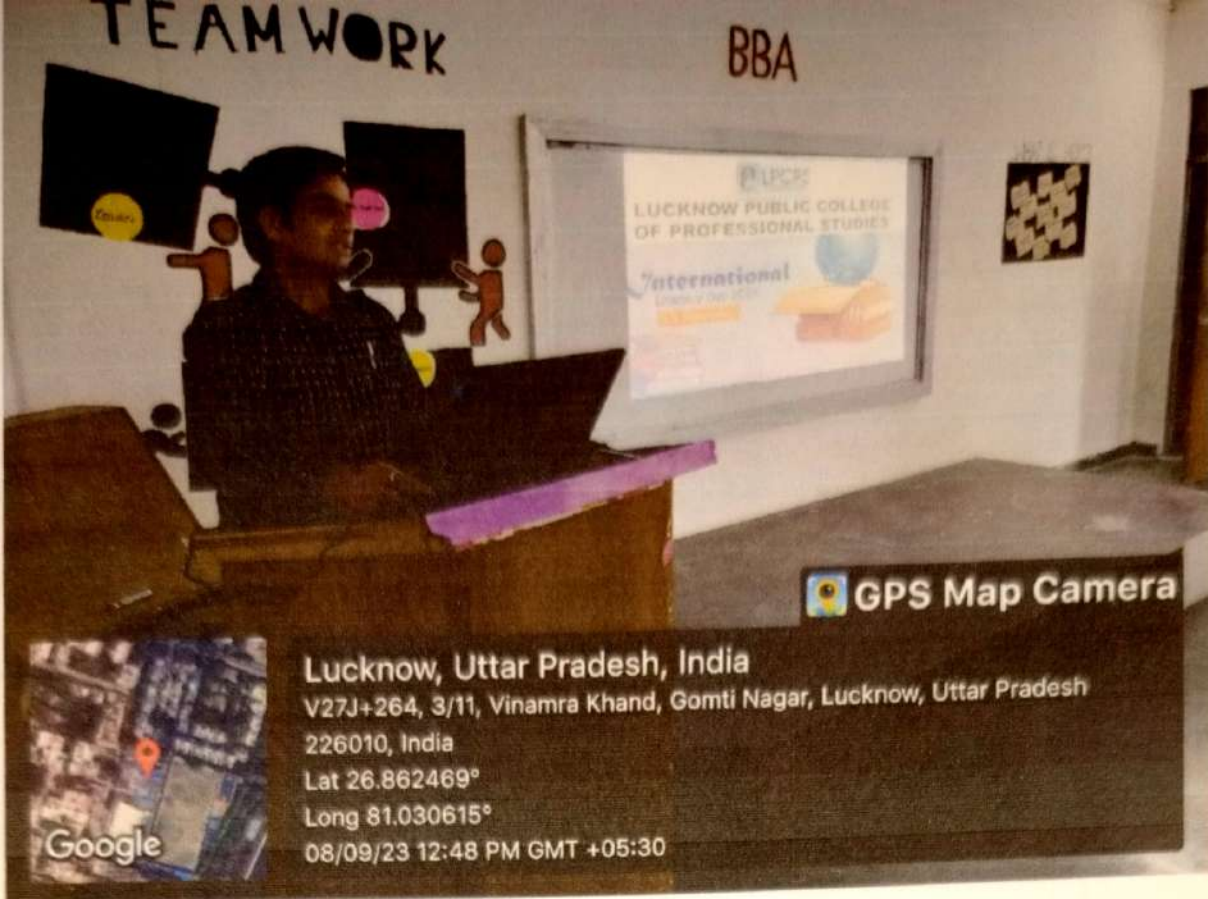


**Lucknow, Uttar Pradesh, India**  
V27J+264, 3/11, Vinamra Khand, Gomti Nagar, Lucknow, Uttar Pradesh  
226010, India  
Lat 26.862463°  
Long 81.030618°  
08/09/23 12:48 PM GMT +05:30


*A Singh*

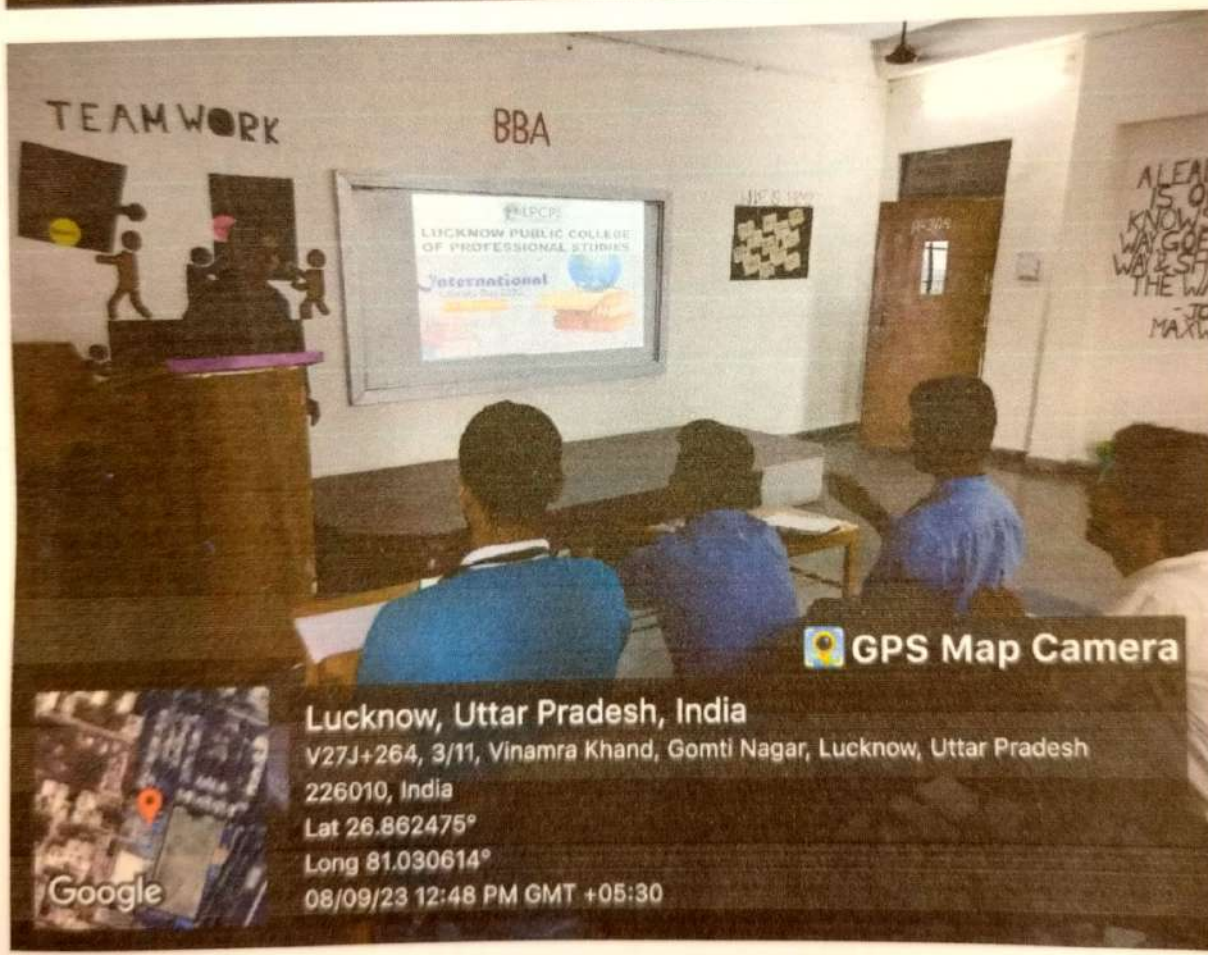
**Principal**  
Lucknow Public College of Professional Studies  
Vinamra Khand, Gomtinagar, Lucknow






**Lucknow, Uttar Pradesh, India**  
V27J+264, 3/11, Vinamra Khand, Gomti Nagar, Lucknow, Uttar Pradesh  
226010, India  
Lat 26.862469°  
Long 81.030615°  
08/09/23 12:48 PM GMT +05:30

 **GPS Map Camera**



**Lucknow, Uttar Pradesh, India**  
V27J+264, 3/11, Vinamra Khand, Gomti Nagar, Lucknow, Uttar Pradesh  
226010, India  
Lat 26.862475°  
Long 81.030614°  
08/09/23 12:48 PM GMT +05:30

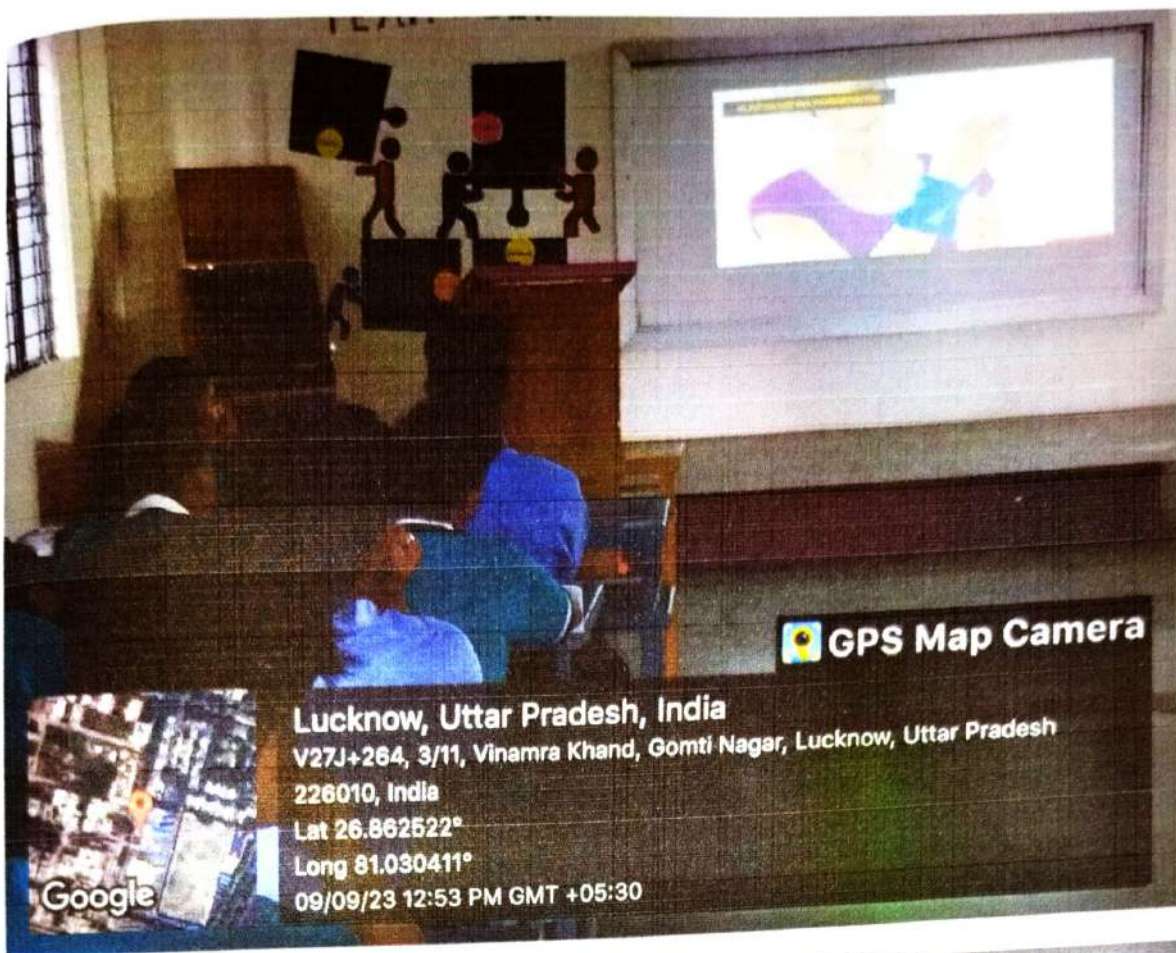
 **GPS Map Camera**

*Asingh*  
**Principal**  
Lucknow Public College of Professional Studies  
Vinamra Khand, Gomtinagar, Lucknow



**9 SEPTEMBER**

**FIRST AID DAY**

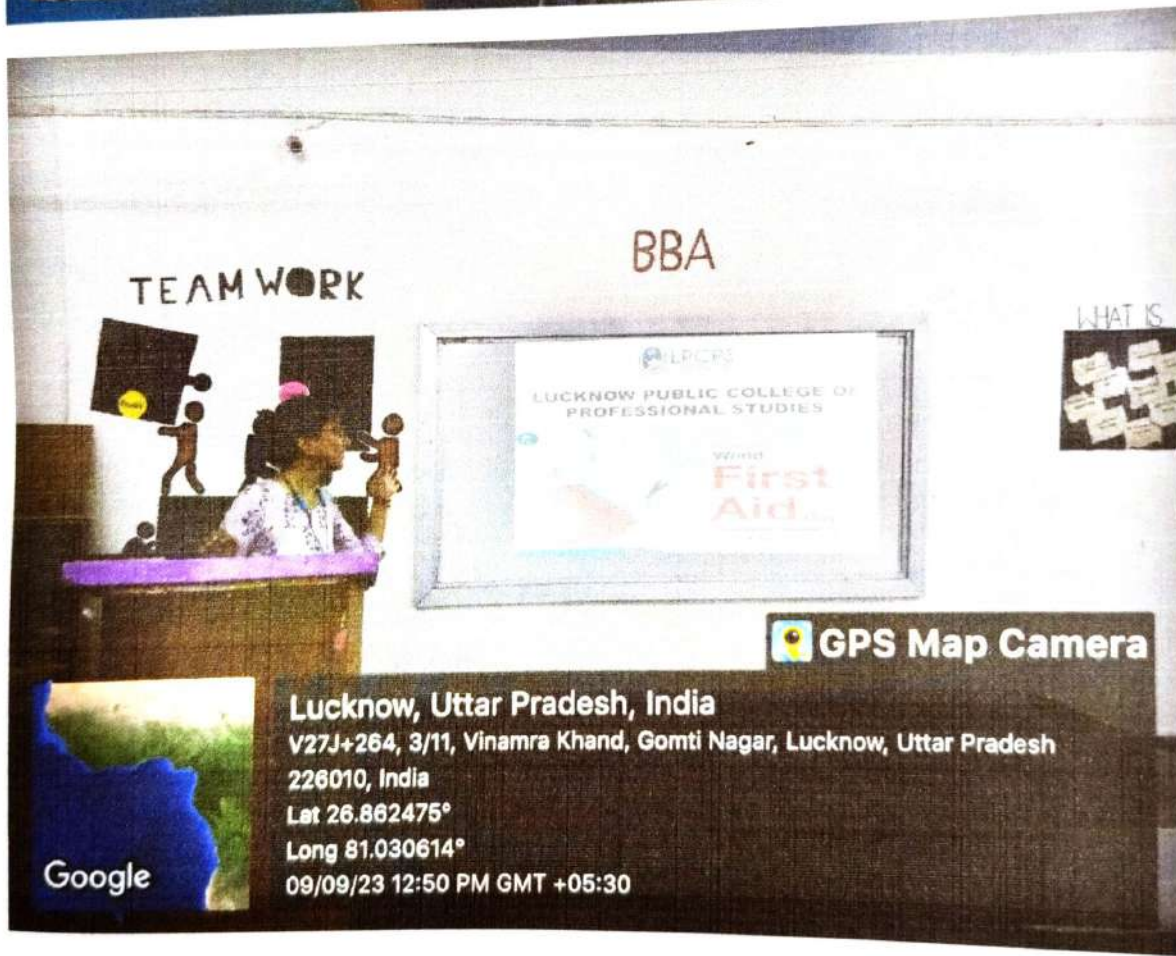


 **GPS Map Camera**

**Lucknow, Uttar Pradesh, India**  
V27J+264, 3/11, Vinamra Khand, Gomti Nagar, Lucknow, Uttar Pradesh  
226010, India  
Lat 26.862522°  
Long 81.030411°  
09/09/23 12:53 PM GMT +05:30



Google



BBA

TEAMWORK

WHAT IS



 **GPS Map Camera**

**Lucknow, Uttar Pradesh, India**  
V27J+264, 3/11, Vinamra Khand, Gomti Nagar, Lucknow, Uttar Pradesh  
226010, India  
Lat 26.862475°  
Long 81.030614°  
09/09/23 12:50 PM GMT +05:30



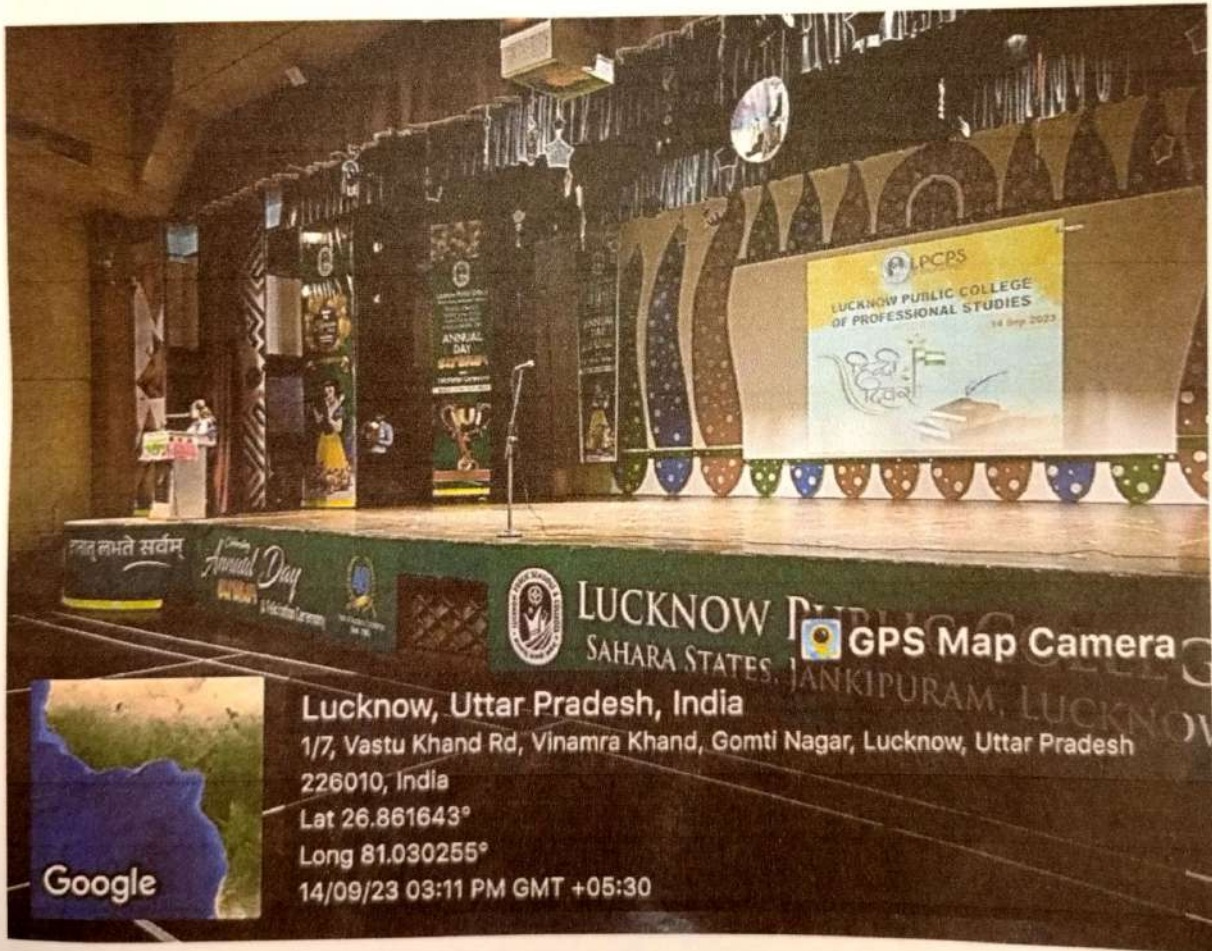
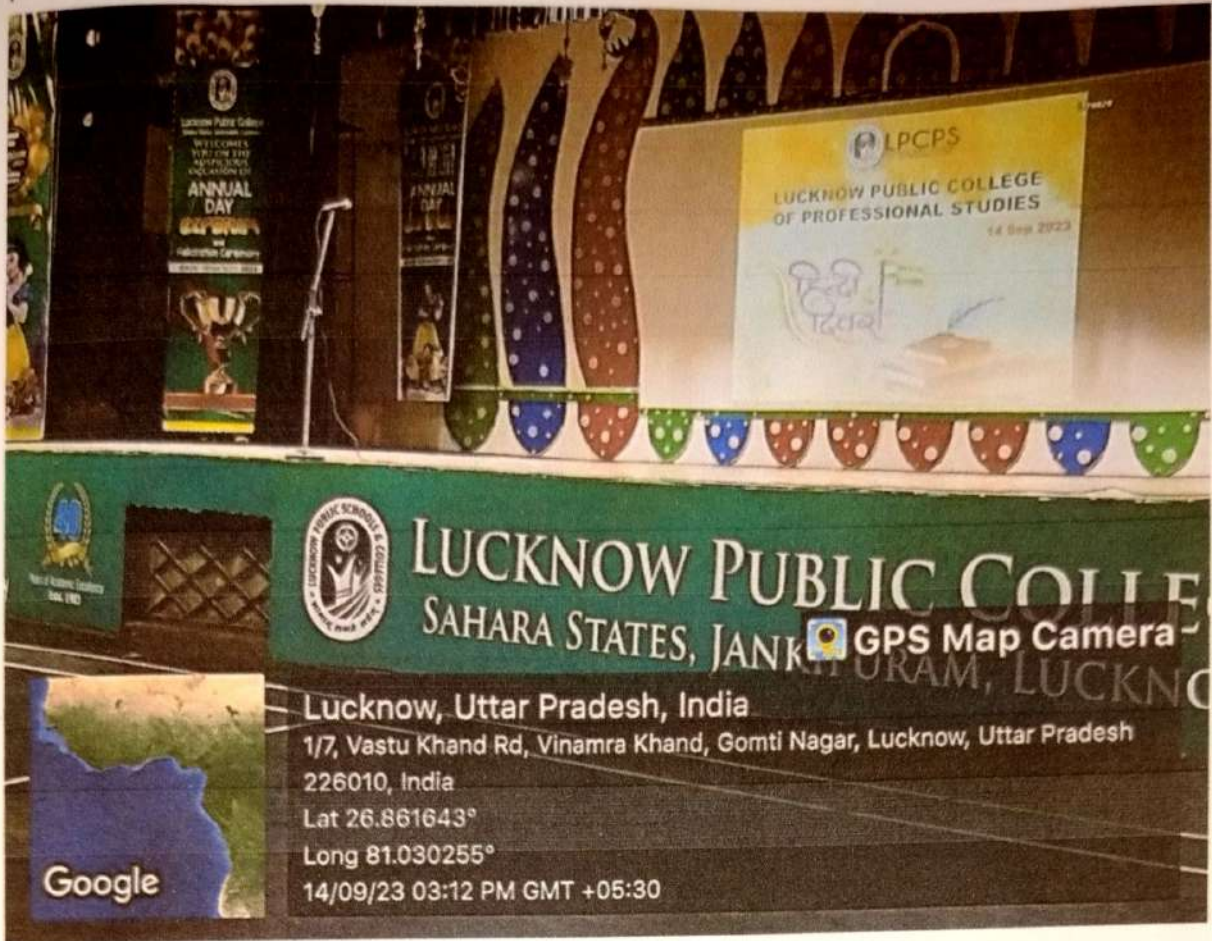
Google


**Principal**  
Lucknow Public College of Professional Studies  
Vinamra Khand, Gorninagar, Lucknow




**14 SEPTEMBER**


**HINDI DIVAS**



  
 Principal  
 Lucknow Public College of Professional Studies  
 Vinamra Khand, Gomtinagar, Lucknow






 **GPS Map Camera**

**Lucknow, Uttar Pradesh, India**  
1/7, Vastu Khand Rd, Vinamra Khand, Gomti Nagar, Lucknow, Uttar Pradesh  
226010, India  
Lat 26.861687°  
Long 81.030235°  
14/09/23 01:07 PM GMT +05:30



 **GPS Map Camera**

**Lucknow, Uttar Pradesh, India**  
1/7, Vastu Khand Rd, Vinamra Khand, Gomti Nagar, Lucknow, Uttar Pradesh  
226010, India  
Lat 26.861687°  
Long 81.030235°  
14/09/23 01:08 PM GMT +05:30



*Aastha*  
Principal  
Lucknow Public College of Professional Studies  
Vinamra Khand, Gominagar, Lucknow


**15 SEPTEMBER**

**INTERNATIONAL**

**DEMOCRACY DAY**



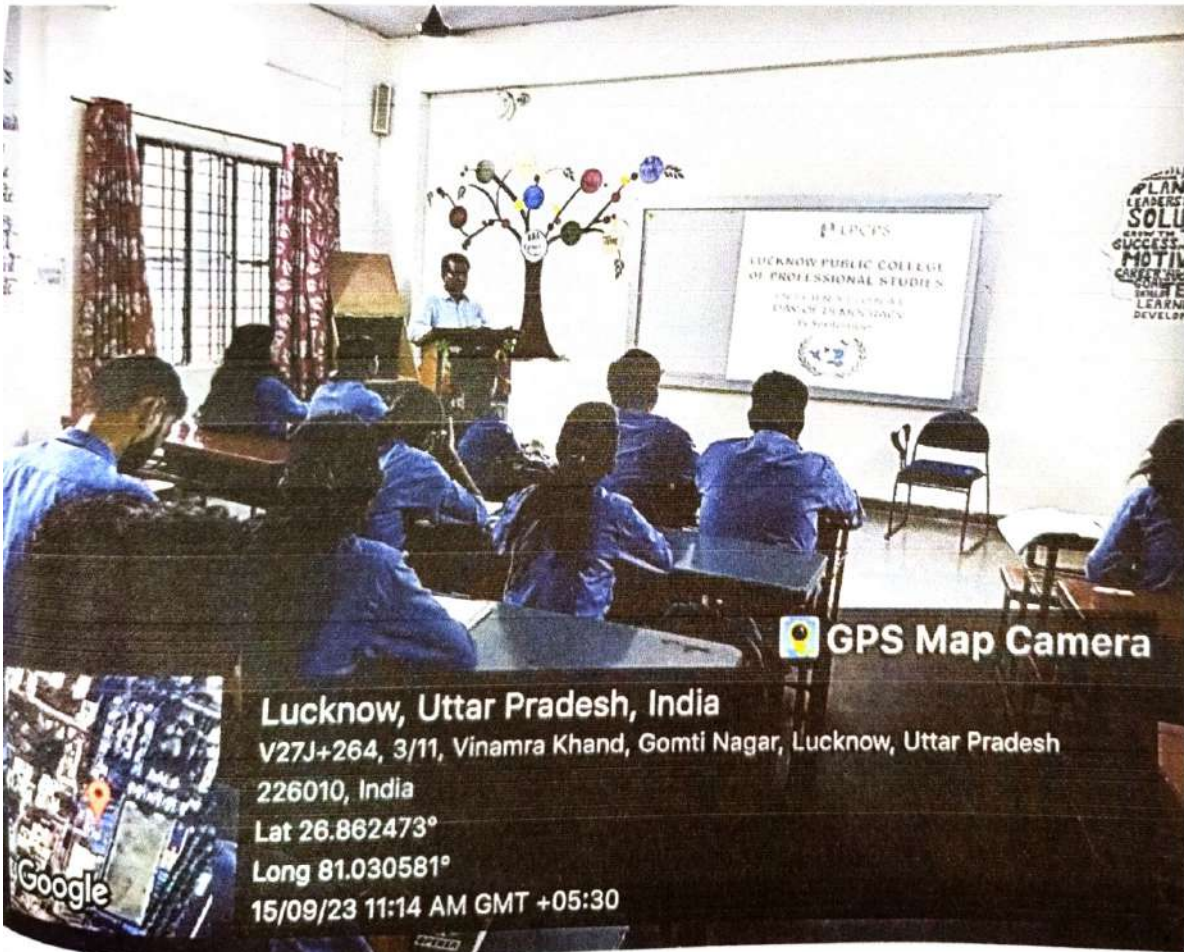


 **GPS Map Camera**

**Lucknow, Uttar Pradesh, India**  
V27J+264, 3/11, Vinamra Khand, Gomti Nagar, Lucknow, Uttar Pradesh  
226010, India  
Lat 26.862473°  
Long 81.030581°  
15/09/23 11:09 AM GMT +05:30



Google



 **GPS Map Camera**

**Lucknow, Uttar Pradesh, India**  
V27J+264, 3/11, Vinamra Khand, Gomti Nagar, Lucknow, Uttar Pradesh  
226010, India  
Lat 26.862473°  
Long 81.030581°  
15/09/23 11:14 AM GMT +05:30




Google

*A. J.* Principal  
Lucknow Public College of Professional Studies  
Vinamra Khand, Gominagar, Lucknow

**18 SEPTEMBER**

**FOUNDER'S DAY**







*Aastha*  
Principal  
Lucknow Public College of Professional Studies  
Vinamra Khand, Gomtinagar, Lucknow

**19 SEPTEMBER**

**GANESH CHATURTHI**






 **GPS Map Camera**

Lucknow, Uttar Pradesh, India  
Lucknow Public College, Vinamra Khand, Gomti Nagar, Lucknow.  
Lat 26.862516°  
Long 81.030206°  
19/09/23 09:19 AM GMT +05:30

 Google



 **GPS Map Camera**

Lucknow, Uttar Pradesh, India  
Lucknow Public College, Vinamra Khand, Gomti Nagar, Lucknow.  
Lat 26.862516°  
Long 81.030206°  
19/09/23 09:19 AM GMT +05:30

 Google



**Principal**  
Lucknow Public College of Professional Studies  
Vinamra Khand, Gominagar, Lucknow

**26 SEPTEMBER**

**NANA SAHEB PESHWA**

**JAYANTI**

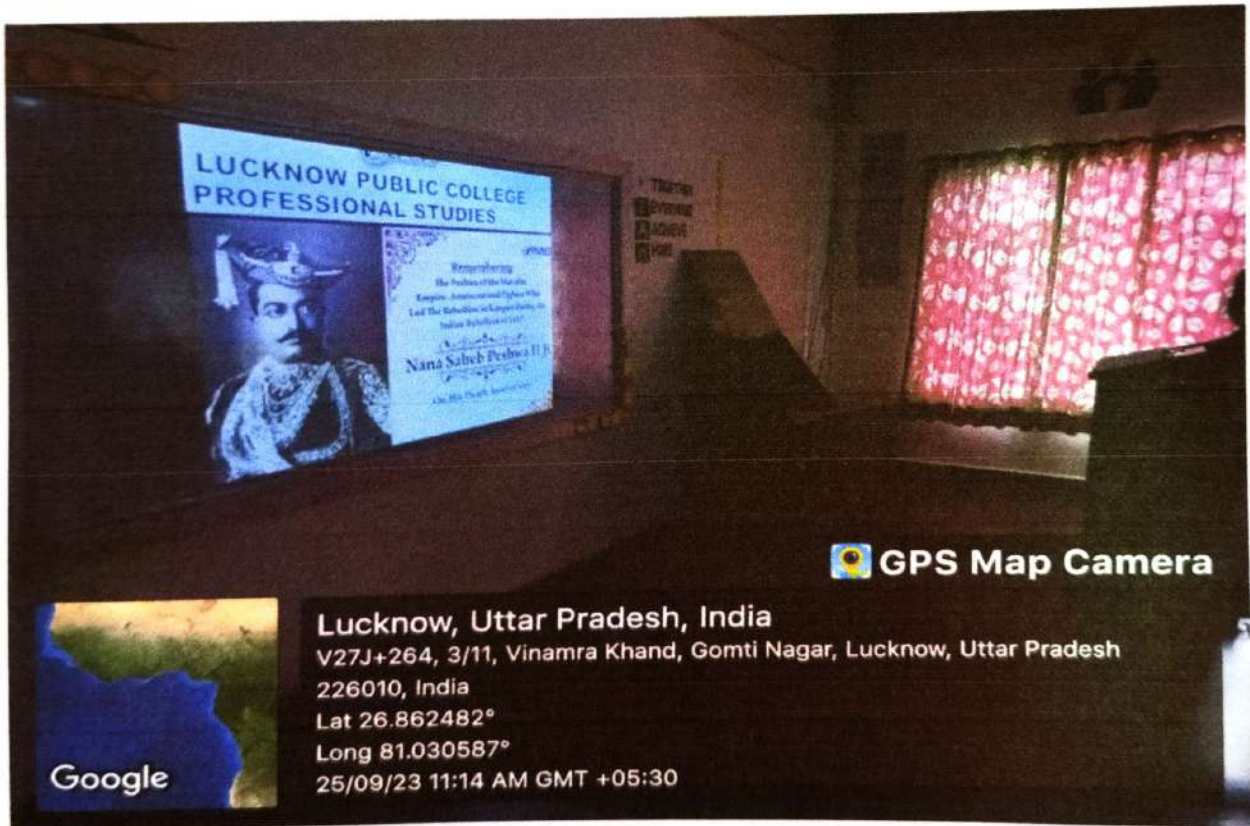




GPS Map Camera

Lucknow, Uttar Pradesh, India  
V27J+264, 3/11, Vinamra Khand, Gomti Nagar, Lucknow, Uttar Pradesh  
226010, India  
Lat 26.862482°  
Long 81.030587°  
25/09/23 11:13 AM GMT +05:30

Google



GPS Map Camera

Lucknow, Uttar Pradesh, India  
V27J+264, 3/11, Vinamra Khand, Gomti Nagar, Lucknow, Uttar Pradesh  
226010, India  
Lat 26.862482°  
Long 81.030587°  
25/09/23 11:14 AM GMT +05:30

Google

*Acingh*


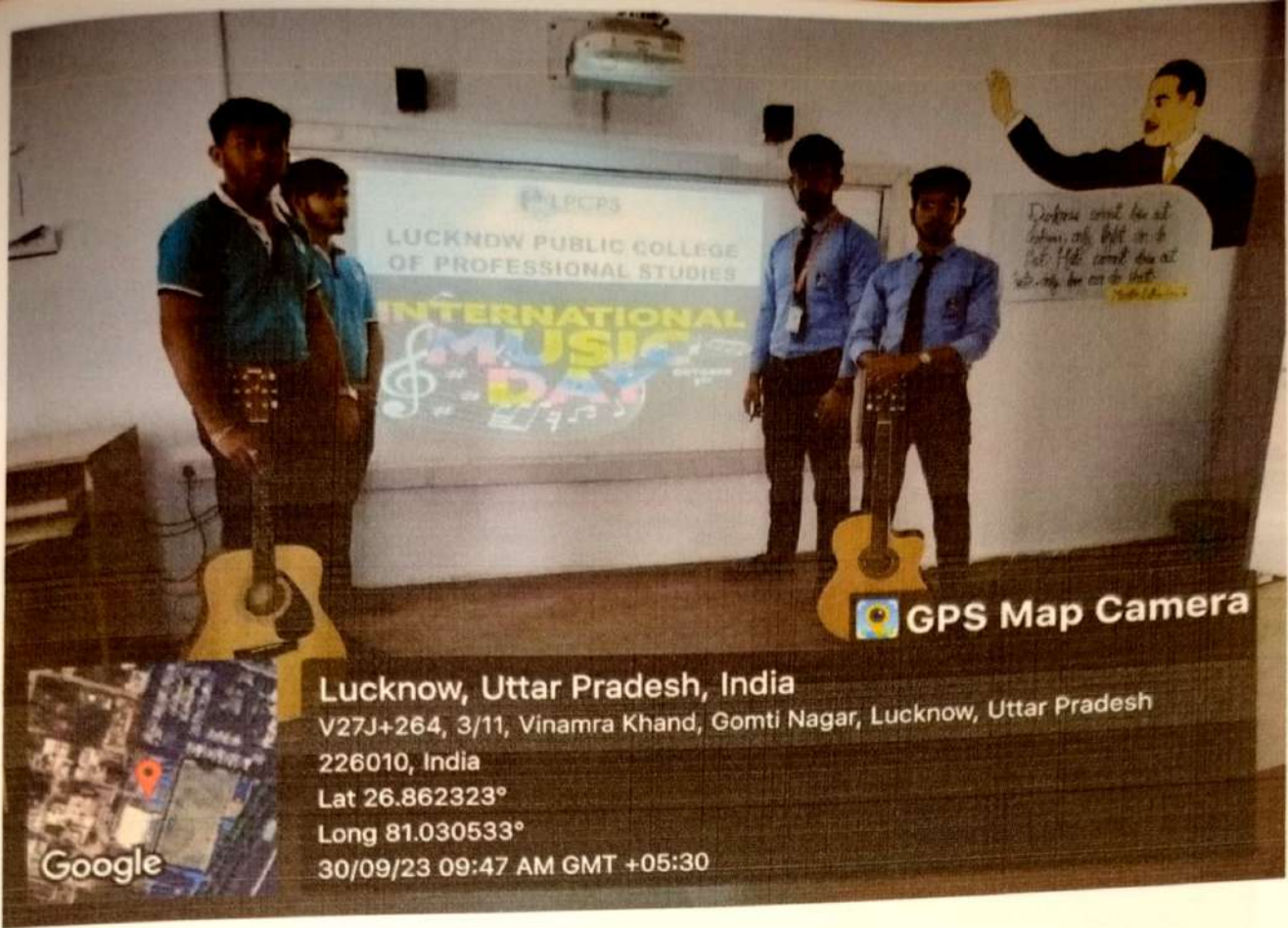
Principal  
Lucknow Public College of Professional Studies  
Vinamra Khand, Gominagar, Lucknow

**30 SEPTEMBER**

**INTERNATIONAL**

**MUSIC DAY**





*Aastha*  
Principal  
Lucknow Public College of Professional Studies  
Vinamra Khand, Gominagar, Lucknow

**30 SEPTEMBER**

**PRAYUSHAN**

**MAHOTSAV**



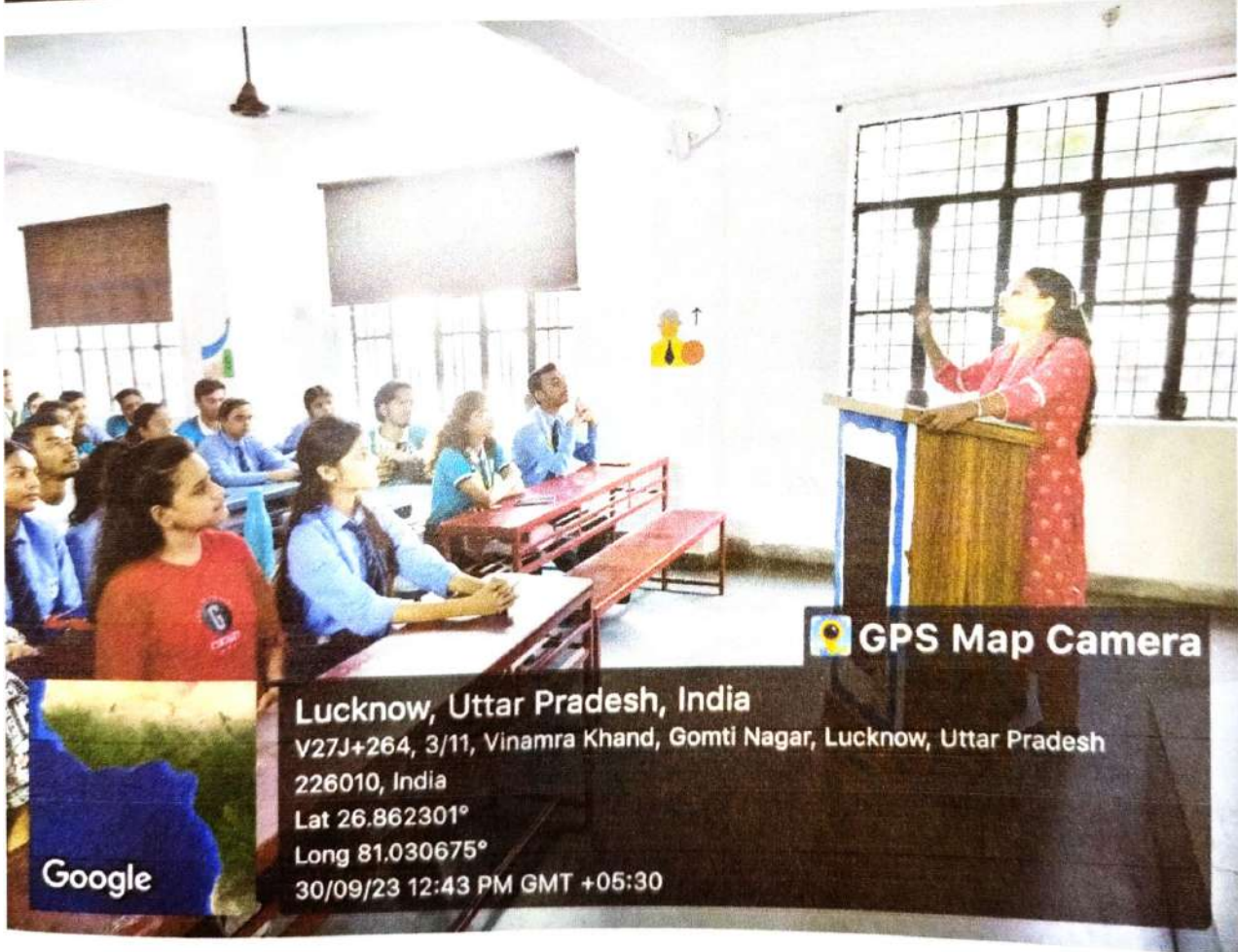



 **GPS Map Camera**



**Google**

**Lucknow, Uttar Pradesh, India**  
V27J+264, 3/11, Vinamra Khand, Gomti Nagar, Lucknow, Uttar Pradesh  
226010, India  
Lat 26.862301°  
Long 81.030675°  
30/09/23 12:43 PM GMT +05:30



 **GPS Map Camera**



**Google**

**Lucknow, Uttar Pradesh, India**  
V27J+264, 3/11, Vinamra Khand, Gomti Nagar, Lucknow, Uttar Pradesh  
226010, India  
Lat 26.862301°  
Long 81.030675°  
30/09/23 12:43 PM GMT +05:30

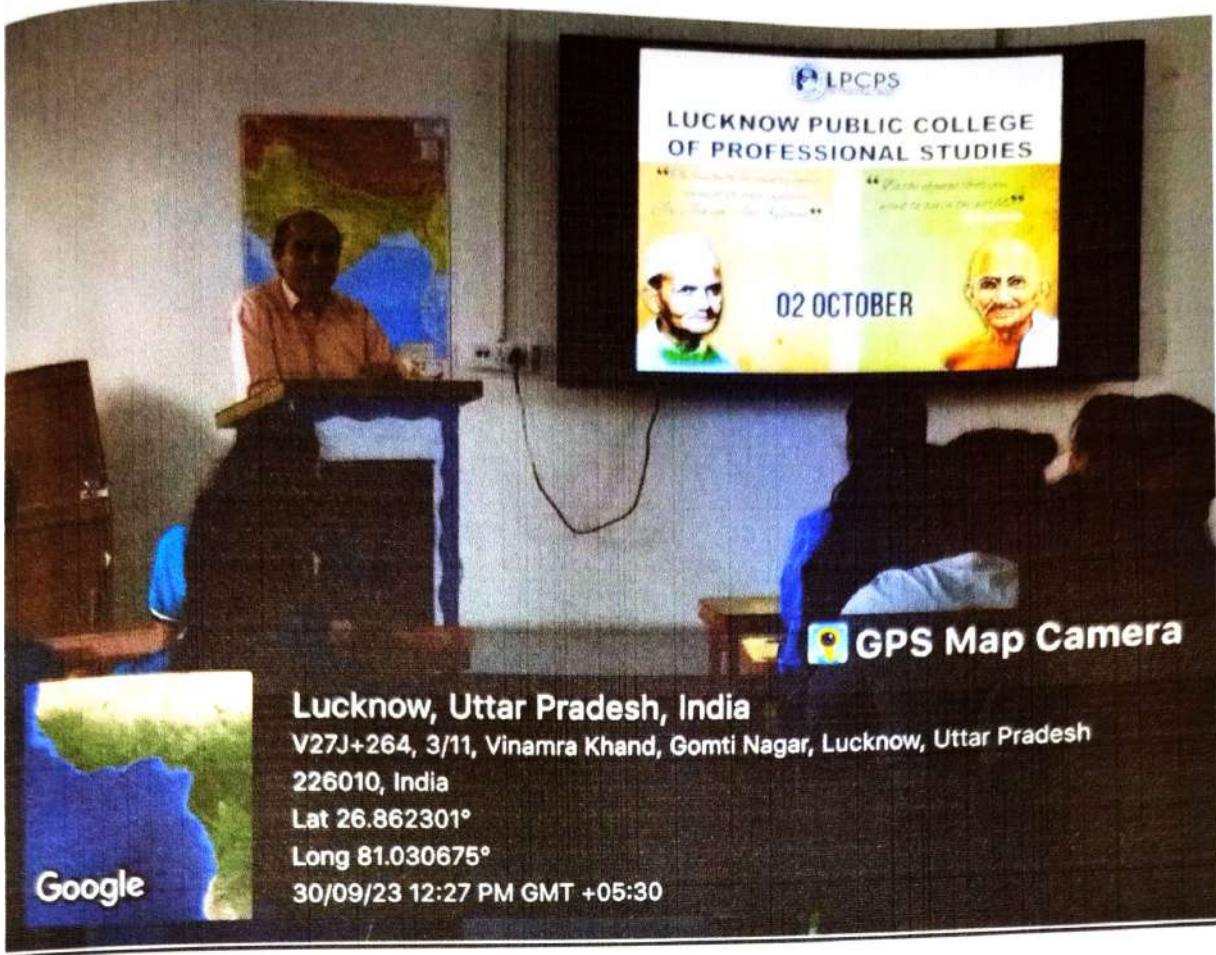
*Acting*

**Principal**  
Lucknow Public College of Professional Studies  
Vinamra Khand, Gominagar, Lucknow

**2 OCTOBER**

**GANDHI JAYANTI**





Lucknow, Uttar Pradesh, India

V27J+264, 3/11, Vinamra Khand, Gomti Nagar, Lucknow, Uttar Pradesh  
226010, India

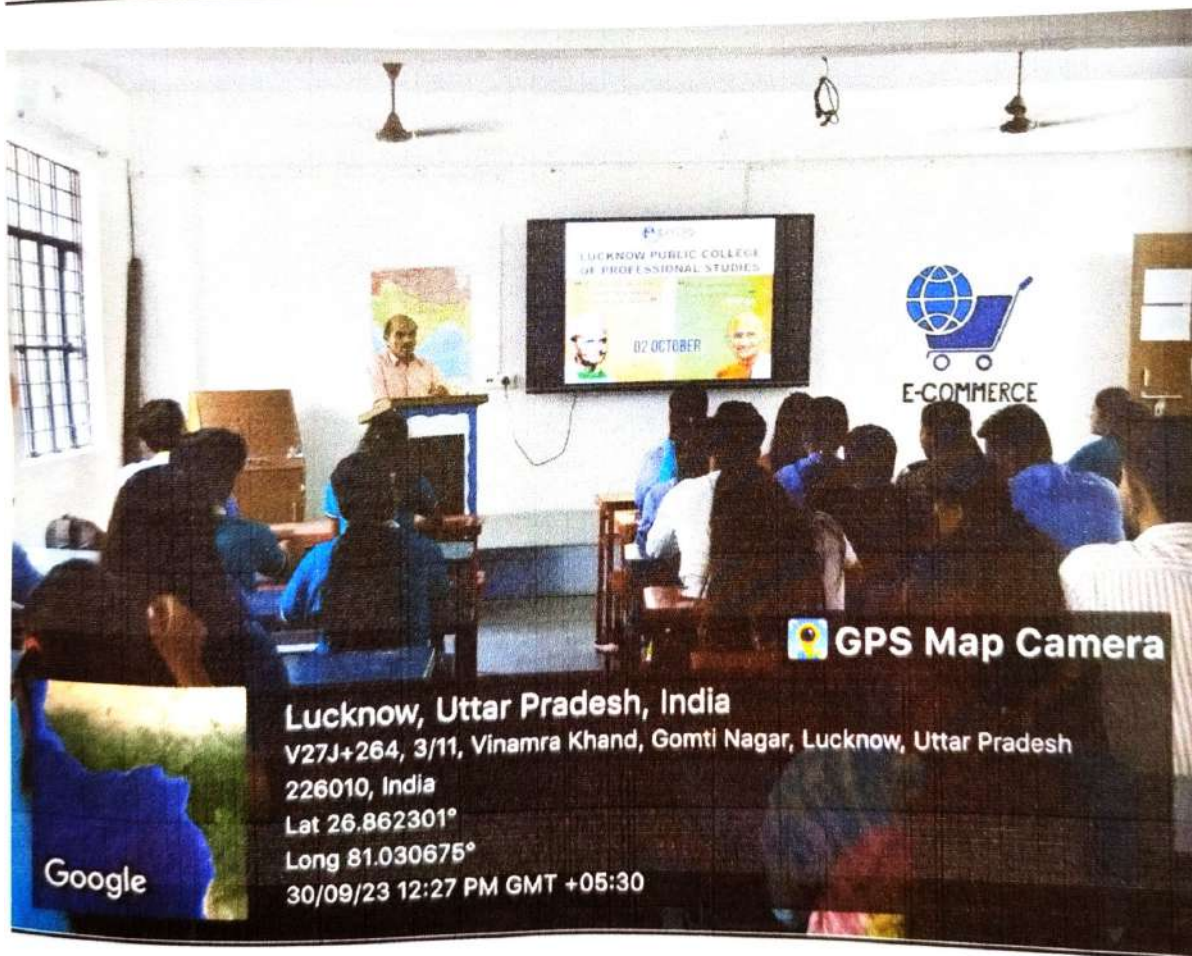
Lat 26.862301°

Long 81.030675°

30/09/23 12:27 PM GMT +05:30

Google

GPS Map Camera



Lucknow, Uttar Pradesh, India

V27J+264, 3/11, Vinamra Khand, Gomti Nagar, Lucknow, Uttar Pradesh  
226010, India

Lat 26.862301°

Long 81.030675°

30/09/23 12:27 PM GMT +05:30

Google


GPS Map Camera


  
Principal  
Lucknow Public College of Professional Studies  
Vinamra Khand, Gominagar, Lucknow

**21 SEPTEMBER**

**DUSSHERA**





 **GPS Map Camera**



Google


**Lucknow, Uttar Pradesh, India**


,opp gate no 4 lucknow public school,, 2/213, Chhota bharwara, Vinamra  
Khand, Gomti Nagar, Lucknow, Uttar Pradesh 226010, India

Lat 26.861724°

Long 81.030257°

21/10/23 12:08 PM GMT +05:30



 **GPS Map Camera**



Google

**Lucknow, Uttar Pradesh, India**

,opp gate no 4 lucknow public school,, 2/213, Chhota bharwara, Vinamra  
Khand, Gomti Nagar, Lucknow, Uttar Pradesh 226010, India

Lat 26.861724°

Long 81.030257°

21/10/23 12:09 PM GMT +05:30

*Aziz*

Principal  
Lucknow Public College of Professional Studies  
Vinamra Khand, Gominagar, Lucknow

**28 OCTOBER**

**MAHARISHI VAKMIKI**

**JAYANTI**





 **GPS Map Camera**

**Lucknow, Uttar Pradesh, India**  
V27J+264, 3/11, Vinamra Khand, Gomti Nagar, Lucknow, Uttar Pradesh  
226010, India  
Lat 26.862516°  
Long 81.030715°  
28/10/23 09:10 AM GMT +05:30



 **GPS Map Camera**

**Lucknow, Uttar Pradesh, India**  
V27J+264, 3/11, Vinamra Khand, Gomti Nagar, Lucknow, Uttar Pradesh  
226010, India  
Lat 26.862516°  
Long 81.030715°  
28/10/23 09:10 AM GMT +05:30



*Arif*

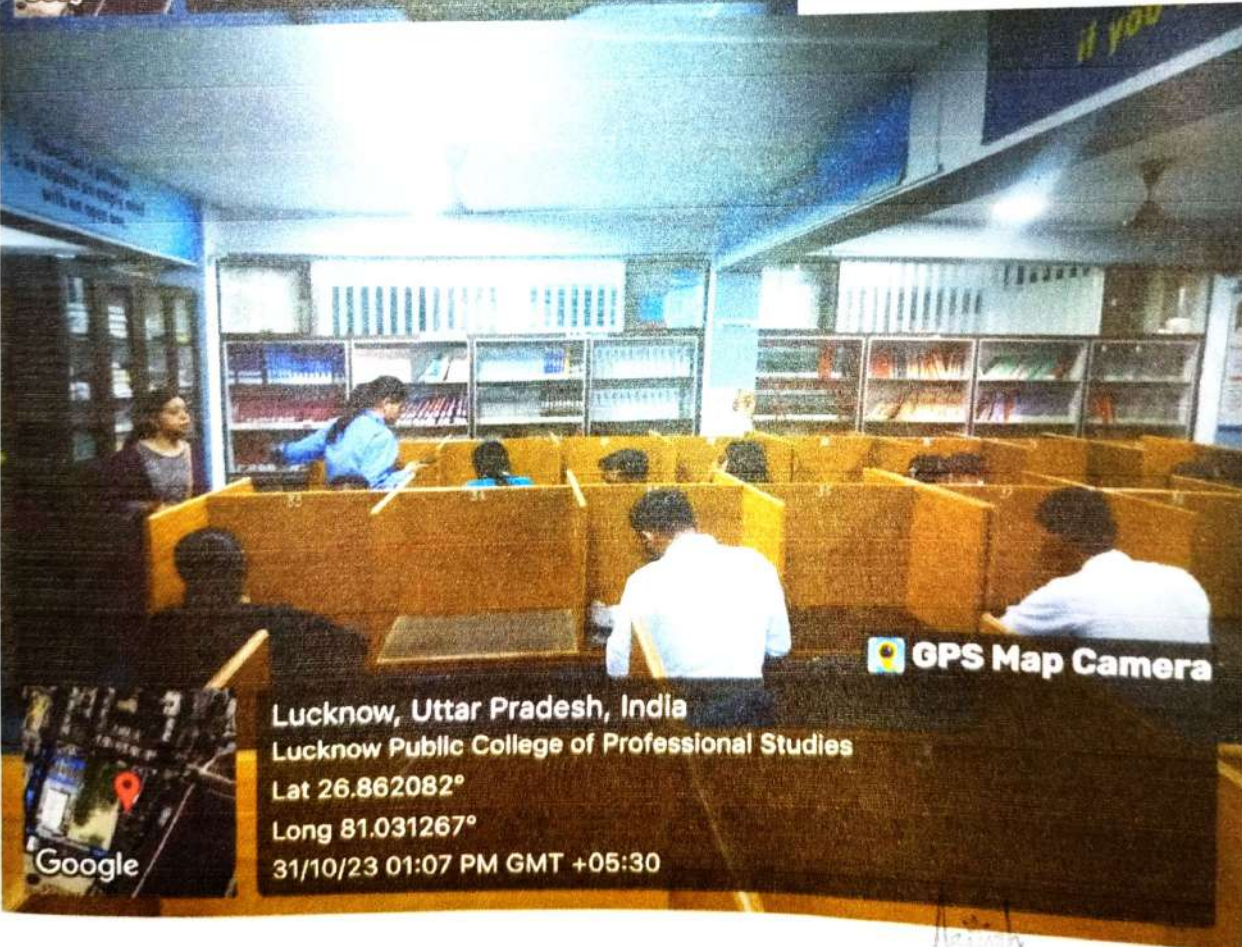

Princip

Lucknow Public College of Professional Studies  
Vinamra Khand, Gominagar, Lucknow

**31 OCTOBER**

**NATIONAL UNITY DAY**



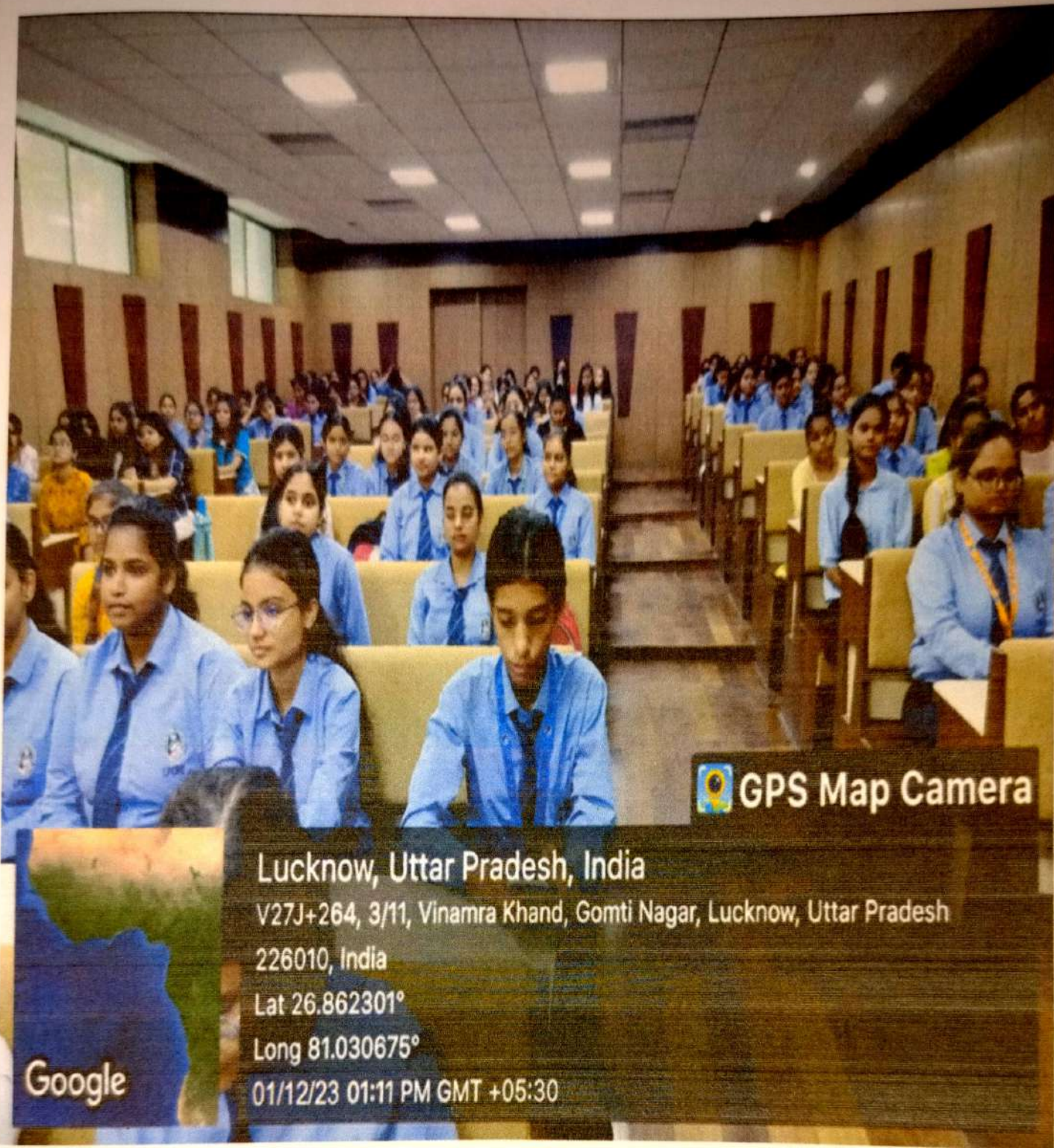


*Principal*  
Principal  
Lucknow Public College of Professional Studies  
Vinamra Khand, Gontinagar, Lucknow

**1 DECEMBER**

**WORLD AIDS DAY**





 **GPS Map Camera**


**Lucknow, Uttar Pradesh, India**

V27J+264, 3/11, Vinamra Khand, Gomti Nagar, Lucknow, Uttar Pradesh  
226010, India

Lat 26.862301°

Long 81.030675°

01/12/23 01:11 PM GMT +05:30

 Google


*(Handwritten signature)*

**Principal**  
**Lucknow Public College of Professional Studies**  
Vinamra Khand, Gominagar, Lucknow

**25 DECEMBER**


**CHRITSMAS**





GPS Map Camera

Lucknow, Uttar Pradesh, India  
V27J+264, 3/11, Vinamra Khand, Gomti Nagar, Lucknow, Uttar Pradesh 226010, India  
Lat 26.862528°  
Long 81.030386°  
23/12/23 11:38 AM GMT +05:30



GPS Map Camera

Lucknow, Uttar Pradesh, India  
V27J+264, 3/11, Vinamra Khand, Gomti Nagar, Lucknow, Uttar Pradesh 226010, India  
Lat 26.86256°  
Long 81.030703°  
23/12/23 11:32 AM GMT +05:30




*Asingh*

Principal  
Lucknow Public College of Professional Studies  
Vinamra Khand, Gominagar, Lucknow

**12 JANUARY**

**NATIONAL YOUTH DAY**





Lucknow, Uttar Pradesh, India

,opp gate no 4 lucknow public school,, 2/213, Chhota bharwara, Vinamra Khand, Gomti Nagar,  
Lucknow, Uttar Pradesh 226010, India

Lat 26.861762°

Long 81.030216°

12/01/24 11:09 AM GMT +05:30

GPS Map Camera

Google



Lucknow, Uttar Pradesh, India

,opp gate no 4 lucknow public school,, 2/213, Chhota bharwara, Vinamra Khand, Gomti Nagar,  
Lucknow, Uttar Pradesh 226010, India

Lat 26.861761°

Long 81.030216°

12/01/24 11:07 AM GMT +05:30

GPS Map Camera

Google


*Aastha*

Principal  
Lucknow Public College of Professional Studies  
Vinamra Khand, Gomti Nagar

**13 JANUARY**

**LOHRI**





GPS Map Camera



Lucknow, Uttar Pradesh, India  
V26J+VGH, Vinamra Khand, Gomti Nagar, Lucknow, Uttar Pradesh 226010, India  
Lat 26.8623°  
Long 81.031047°  
13/01/24 10:42 AM GMT +05:30



GPS Map Camera



Lucknow, Uttar Pradesh, India  
V26J+VGH, Vinamra Khand, Gomti Nagar, Lucknow, Uttar Pradesh 226010, India  
Lat 26.862322°  
Long 81.031044°  
13/01/24 10:35 AM GMT +05:30

*Asingh*


Principal  
Lucknow Public College of Professional Studies  
Vinamra Khand, Gominagar, Lucknow

**16 JANUARY**

**NATIONAL STARTUP**

**DAY**





 GPS Map Camera

Lucknow, Uttar Pradesh, India

, opp gate no 4 lucknow public school,, 2/213, Chhota bharwara, Vinamra Khand, Gomti Nagar,  
Lucknow, Uttar Pradesh 226010, India

Lat 26.861762°

Long 81.03021°

16/01/24 11:37 AM GMT +05:30



Google

*Asitgh*

Principal  
Lucknow Public College of Professional Studies  
Vinamra Khand, Gontinagar, Lucknow


**26 JANUARY**

**REPUBLIC DAY**





GPS Map Camera



Google

Lucknow, Uttar Pradesh, India  
2.431, Vinamra Khand, Gomti Nagar, Lucknow, Uttar Pradesh 226010, India  
Lat 26.861816°  
Long 81.031126°  
26/01/24 10:01 AM GMT +05:30



GPS Map Camera



Google

Lucknow, Uttar Pradesh, India  
2.431, Vinamra Khand, Gomti Nagar, Lucknow, Uttar Pradesh 226010, India  
Lat 26.861816°  
Long 81.031126°  
26/01/24 10:01 AM GMT +05:30

*Asit Singh*

Principal  
Lucknow Public College of Profession  
Vinamra Khand, Gomitnagar, Luck

**30 JANUARY**

**MARTYRS DAY**





GPS Map Camera



Lucknow, Uttar Pradesh, India  
V27J+264, 3/11, Vinamra Khand, Gomti Nagar, Lucknow, Uttar Pradesh 226010, India  
Lat 26.862509°  
Long 81.030478°  
30/01/24 10:48 AM GMT +05:30



GPS Map Camera



Lucknow, Uttar Pradesh, India  
V27J+264, 3/11, Vinamra Khand, Gomti Nagar, Lucknow, Uttar Pradesh 226010, India  
Lat 26.86255°  
Long 81.030531°  
30/01/24 11:01 AM GMT +05:30

*Arzigh*

Principal  
Lucknow Public College of Professional Studies  
Vinamra Khand, Gominagar, Lucknow

**28 FEBUARY**

**NATIONAL SCIENCE**

**DAY**






**Lucknow, Uttar Pradesh, India**  
V27J+264, 3/11, Vinamra Khand, Gomti Nagar, Lucknow, Uttar Pradesh 226010, India  
Lat 26.862496°  
Long 81.0305°  
28/02/24 10:49 AM GMT +05:30

 **GPS Map Camera**



**Lucknow, Uttar Pradesh, India**  
V27J+264, 3/11, Vinamra Khand, Gomti Nagar, Lucknow, Uttar Pradesh 226010, India  
Lat 26.862423°  
Long 81.030537°  
28/02/24 10:41 AM GMT +05:30

 **GPS Map Camera**

*Astitva*


**Principal**  
Lucknow Public College of Professional Studies  
Vinamra Khand, Gomtinagar, Lucknow

**20 MARCH**

**NATIONAL SPARROW**

**DAY**





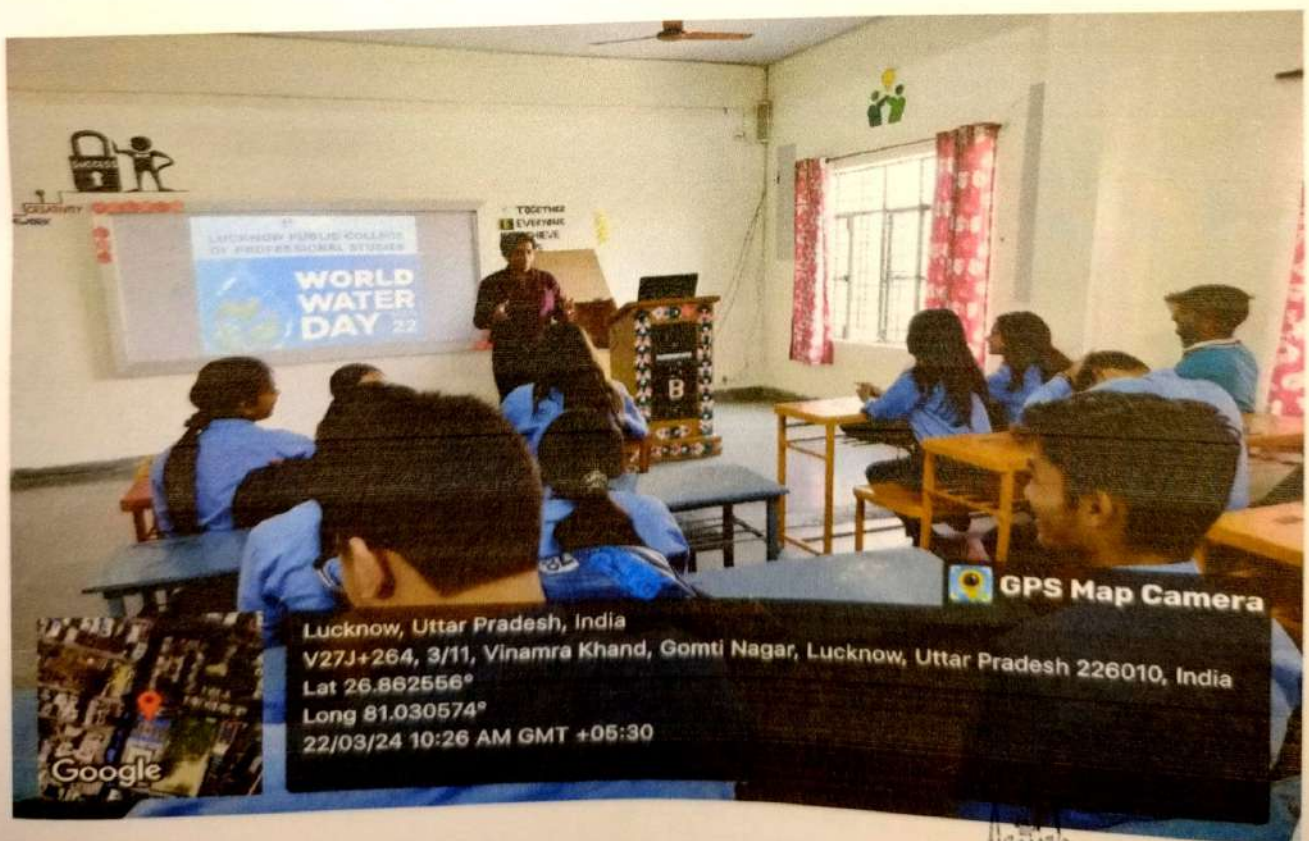
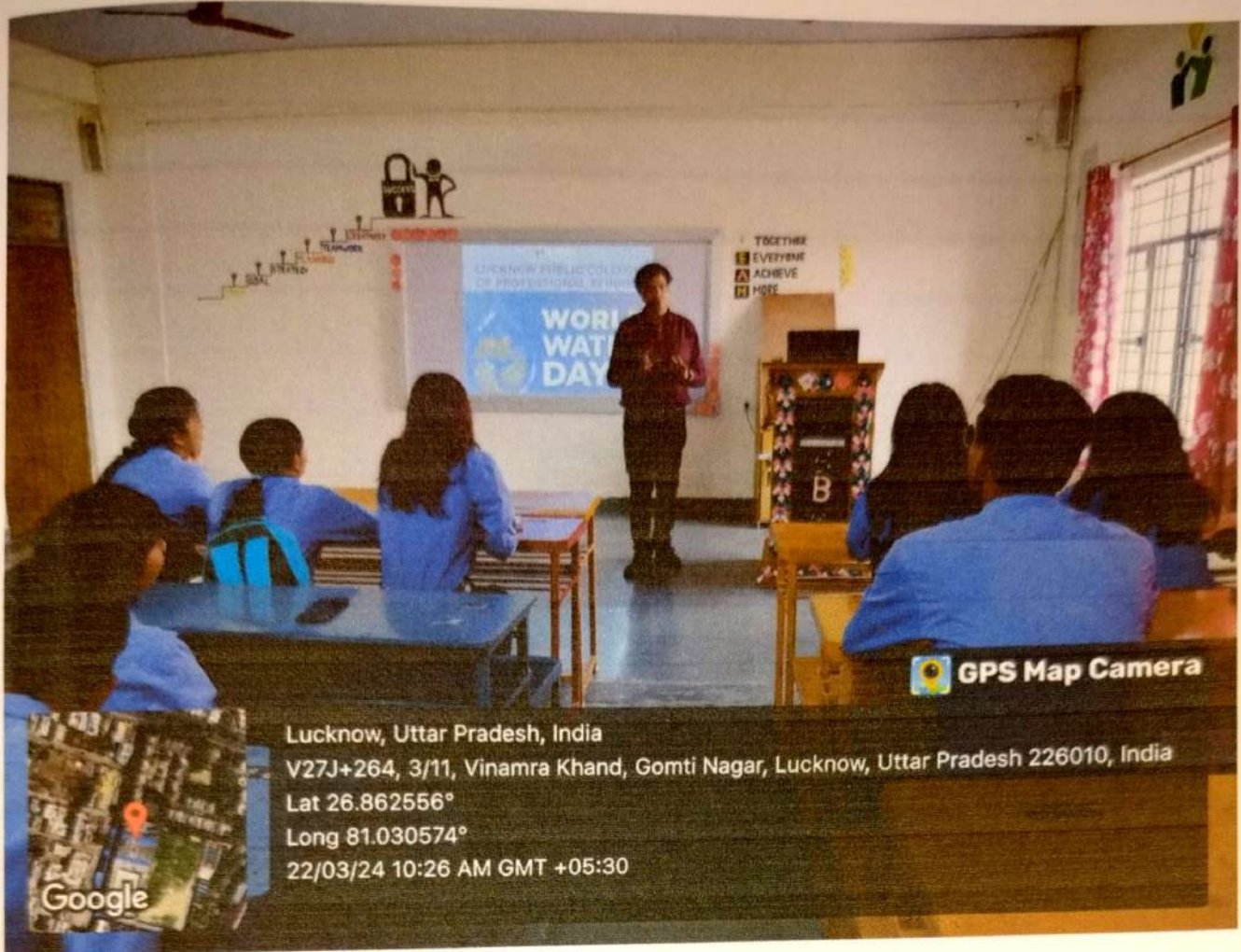
*Asingh*

Principal  
Lucknow Public College of Professional Studies  
Vinamra Khand, Gontinagar, Lucknow

**22 MARCH**

**WORLD WATER DAY**





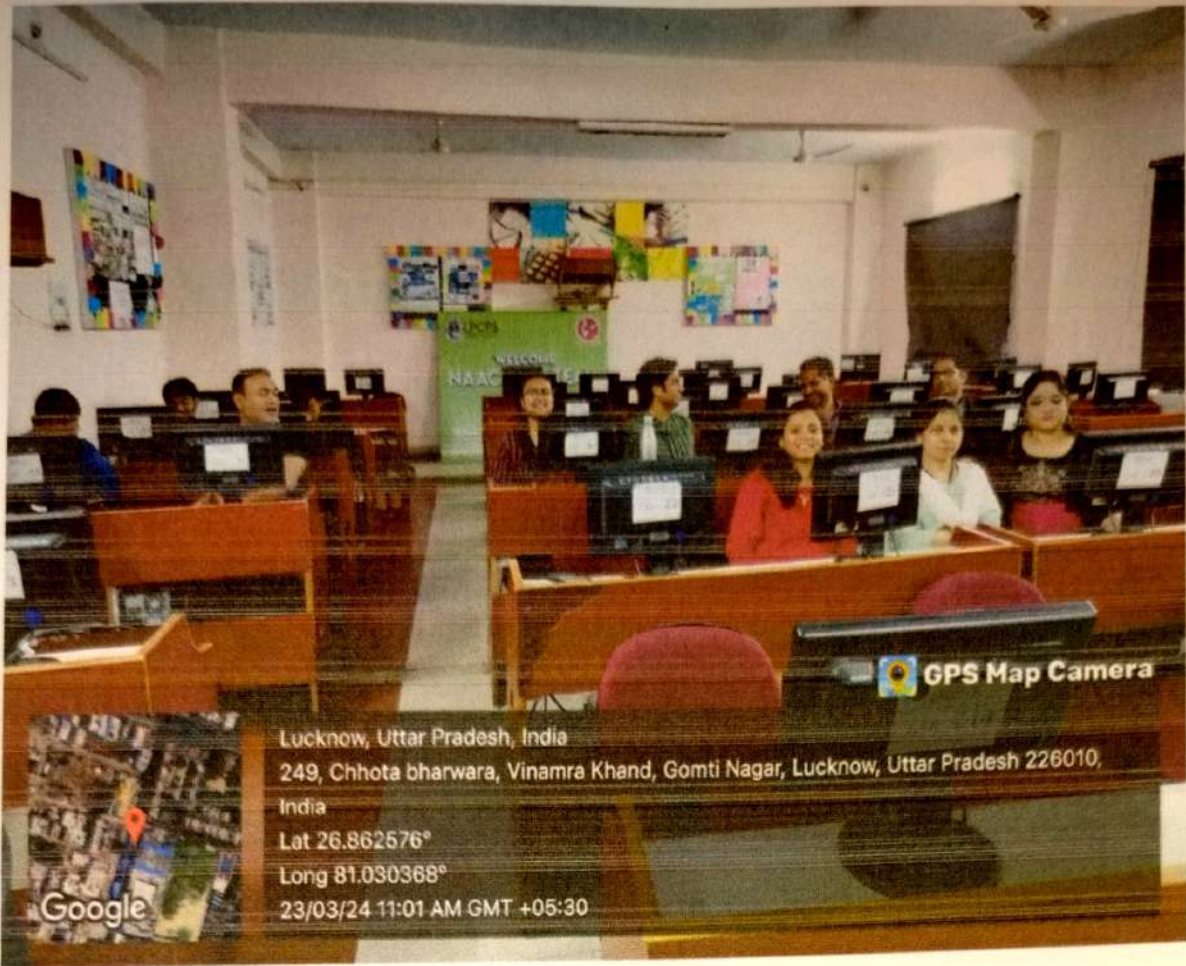
*Handwritten signature*

Principal  
Lucknow Public College of Professional Studies  
Vinamra Khand, Gomitnagar, Lucknow


**23 MARCH**

**MARTYRS DAY**





Lucknow, Uttar Pradesh, India  
249, Chhota bharwara, Vinamra Khand, Gomti Nagar, Lucknow, Uttar Pradesh 226010,  
India  
Lat 26.862576°  
Long 81.030368°  
23/03/24 11:01 AM GMT +05:30



Lucknow, Uttar Pradesh, India  
249, Chhota bharwara, Vinamra Khand, Gomti Nagar, Lucknow, Uttar Pradesh 226010,  
India  
Lat 26.862563°  
Long 81.030388°  
23/03/24 11:10 AM GMT +05:30

*Arif*  
Principal  
Lucknow Public College of Professional Studies  
Vinamra Khand, Gominagar, Lucknow

**23 MARCH**

**HOLI**





*Ashraf*

Principal  
Lucknow Public College of Professional Studies  
Vinamra Khand, Gomitnagar, Lucknow

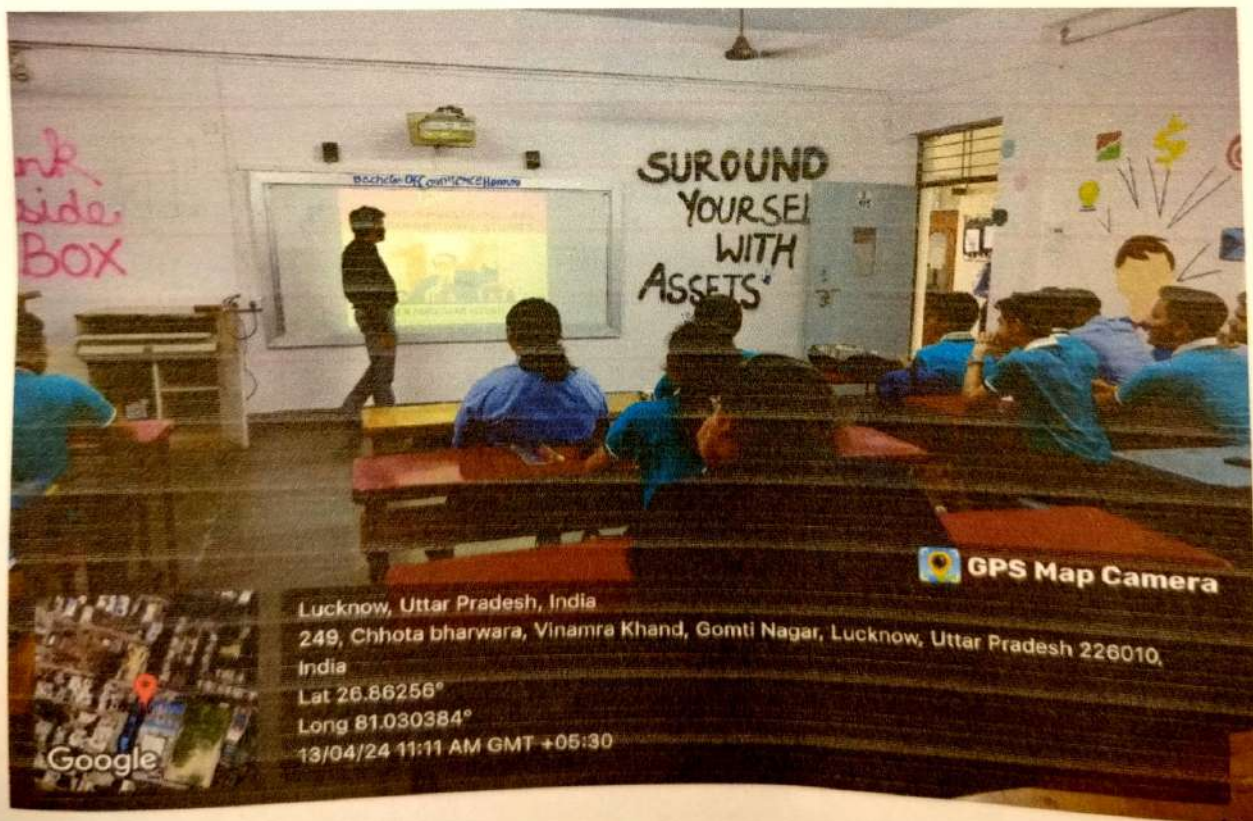
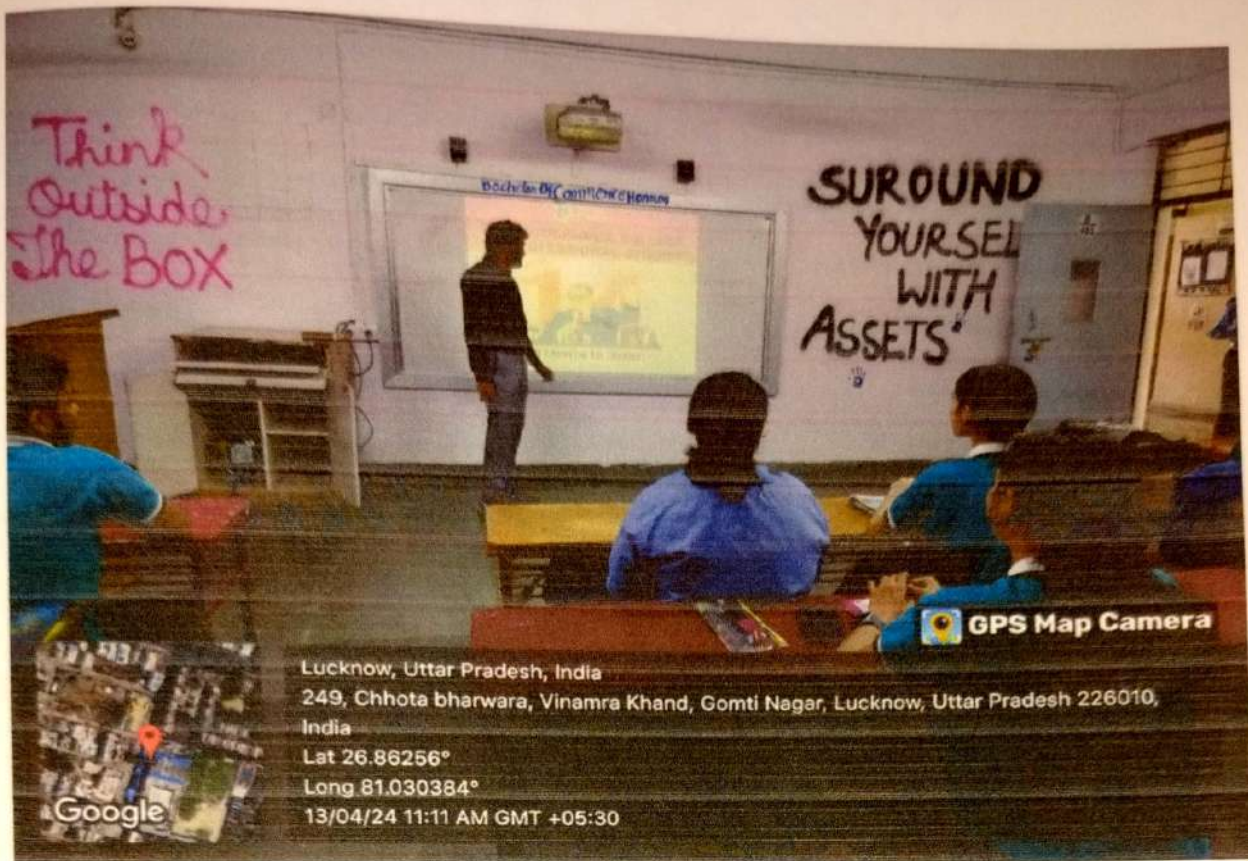
**13 APRIL**

**BABA SHAB**

**BHEEMRAO**

**AMBEDKAR JAYANTI**






*Arif*

Principal  
 Lucknow Public College of Professional Studies  
 Vinamra Khand, Gominagar, Lucknow

**1 MAY**

**LABOUR DAY**

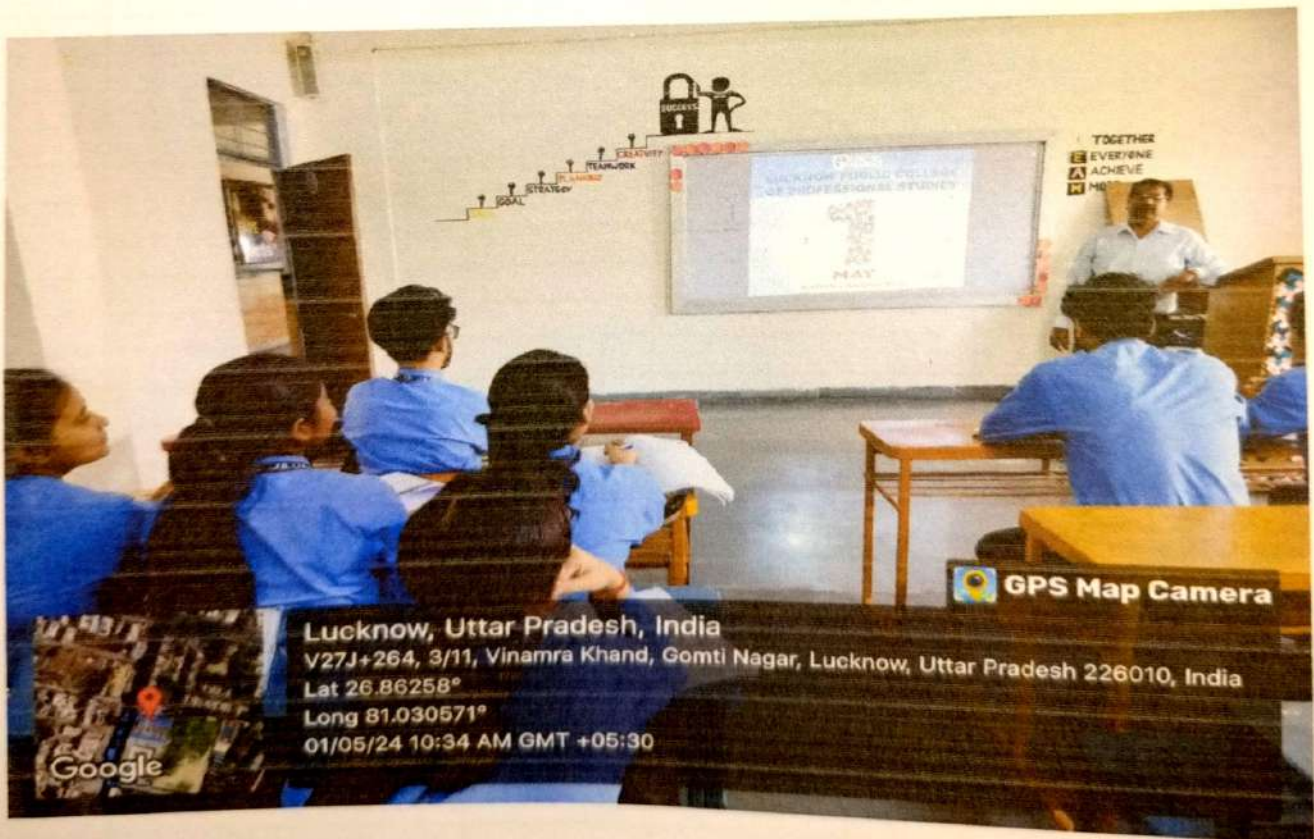




Lucknow, Uttar Pradesh, India  
 V27J+264, 3/11, Vinamra Khand, Gomti Nagar, Lucknow, Uttar Pradesh 226010, India  
 Lat 26.862271°  
 Long 81.030677°  
 01/05/24 10:34 AM GMT +05:30



Google



Lucknow, Uttar Pradesh, India  
 V27J+264, 3/11, Vinamra Khand, Gomti Nagar, Lucknow, Uttar Pradesh 226010, India  
 Lat 26.86258°  
 Long 81.030571°  
 01/05/24 10:34 AM GMT +05:30



Google

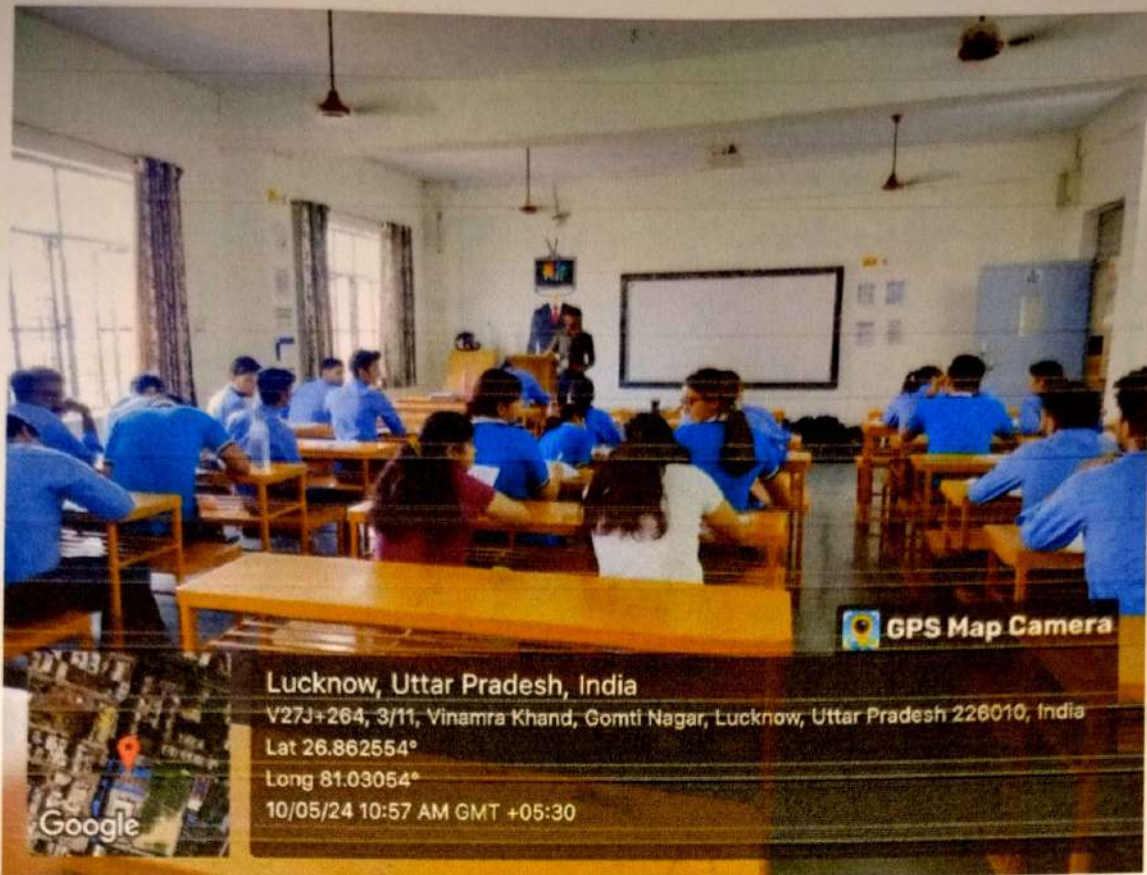
*Asim's*

Principal  
 Lucknow Public College of Professional Studies  
 Vinamra Khand, Gominagar, Lucknow

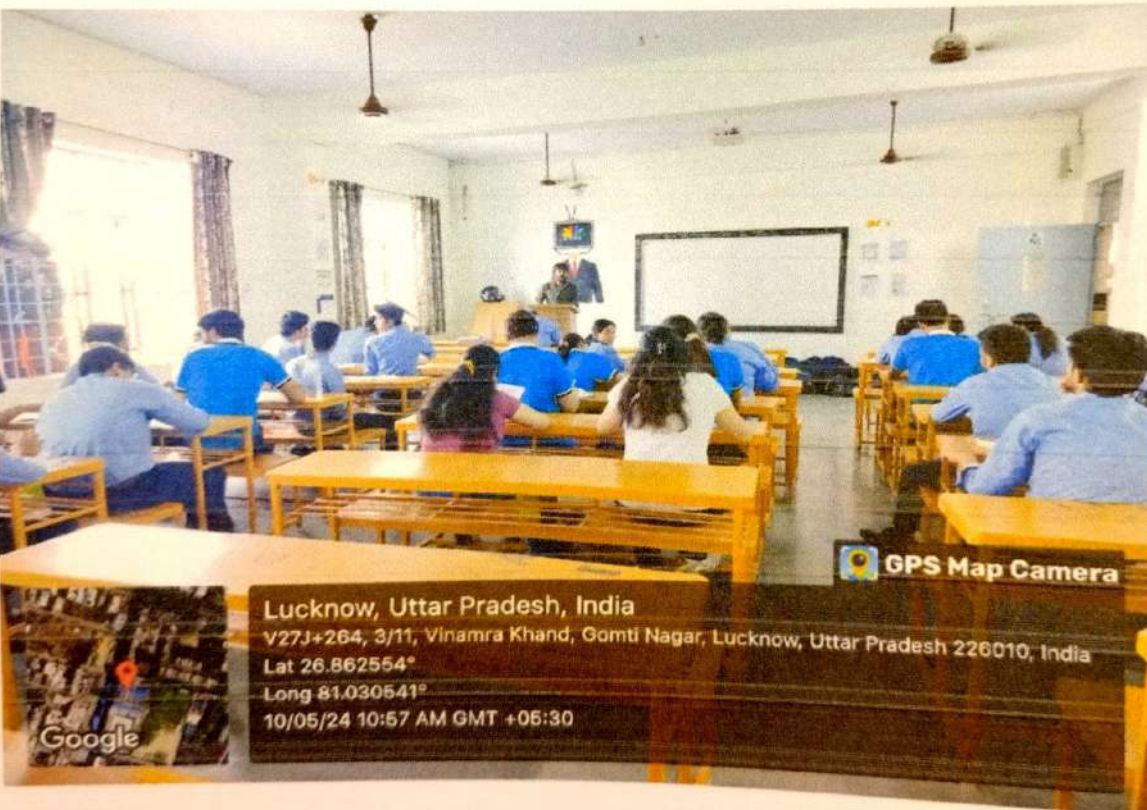
**3 MAY**

**PARSHURAM JAYANTI**





Lucknow, Uttar Pradesh, India  
V27J+264, 3/11, Vinamra Khand, Gomti Nagar, Lucknow, Uttar Pradesh 226010, India  
Lat 26.862554°  
Long 81.03054°  
10/05/24 10:57 AM GMT +05:30



Lucknow, Uttar Pradesh, India  
V27J+264, 3/11, Vinamra Khand, Gomti Nagar, Lucknow, Uttar Pradesh 226010, India  
Lat 26.862554°  
Long 81.030541°  
10/05/24 10:57 AM GMT +05:30

*Aasth*

Principal  
Lucknow Public College of Professional Studies  
Vinamra Khand, Gomtinagar, Lucknow

**21 JUNE**

**INTERNATIONAL YOGA**

**DAY**





GPS Map Camera



Lucknow, Uttar Pradesh, India  
V27J+264, 3/11, Vinamra Khand, Gomti Nagar, Lucknow, Uttar Pradesh 226010, India  
Lat 26.862518°  
Long 81.030697°  
21/06/24 08:50 AM GMT +05:30



GPS Map Camera



Lucknow, Uttar Pradesh, India  
V27J+264, 3/11, Vinamra Khand, Gomti Nagar, Lucknow, Uttar Pradesh 226010, India  
Lat 26.862464°  
Long 81.030685°  
21/06/24 08:47 AM GMT +05:30

*Aasth*

Principal  
Lucknow Public College of Professional Studies  
Vinamra Khand, Gomtinagar, Lucknow